




PROPOSED EXTINGUISHMENT A ——— B
 PROPOSED DIVERSION A - - - - - C - - - - - B

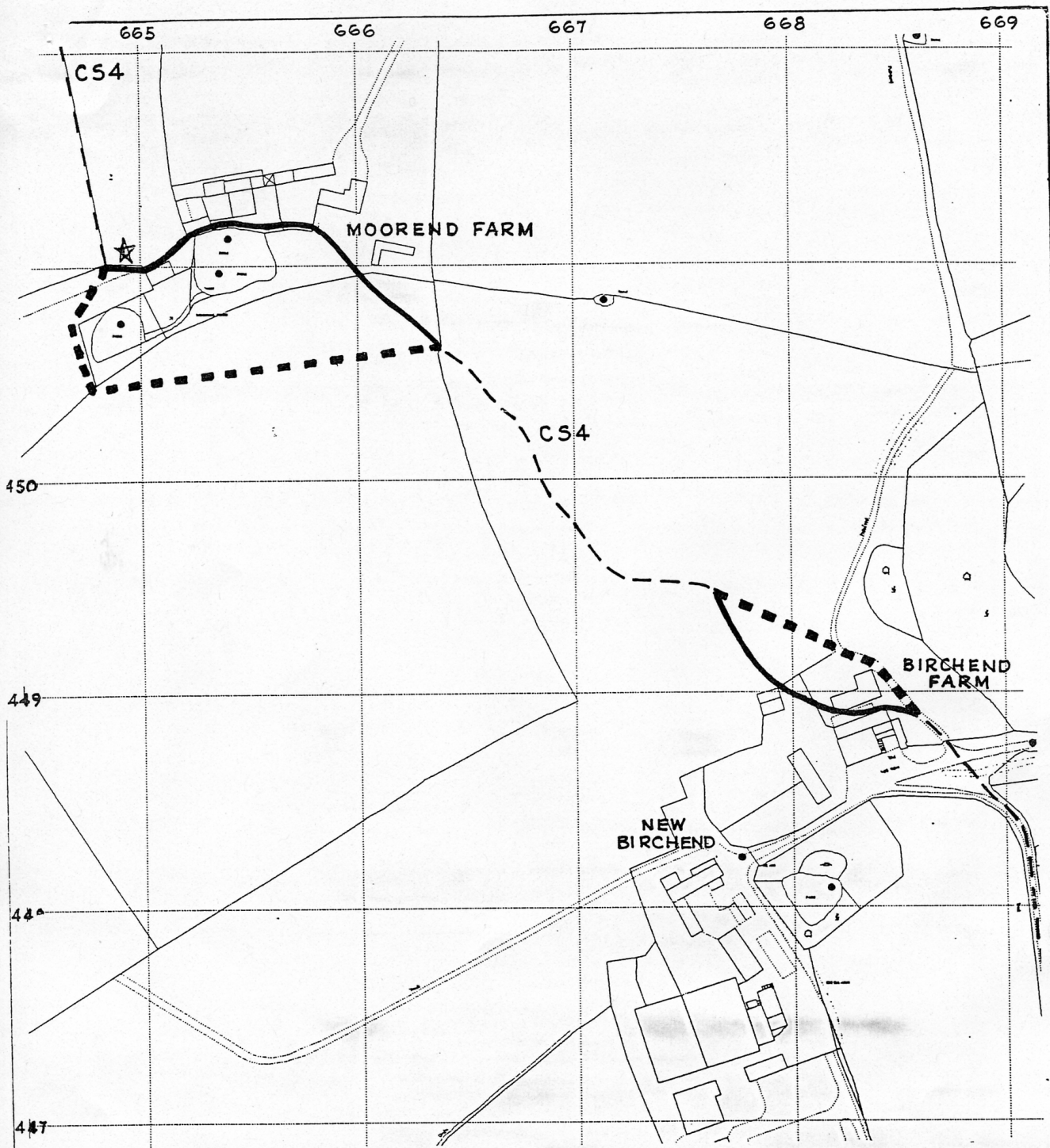
LOCATION PLAN - PARISH OF CASTLE FROME
PROPOSED DIVERSION OF PUBLIC
FOOTPATH CS4 (PART)
 DWG No. D306/79-4(ii)
 SCALE 1:2500

 PUBLIC FOOTPATH
 PUBLIC BRIDLEWAY
 BYWAY OPEN TO ALL TRAFFIC

Herefordshire Council
 Highways & Transportation
 Public Rights of Way
 PO Box 234
 Hereford
 HR1 2ZD
 Tel.: (01432) 260000
 Fax.: (01432) 261983



Reproduced from Ordnance Survey mapping with the permission of the Controller of Her Majesty's Stationery Office. Crown Copyright. Unauthorised reproduction infringes Crown copyright and may lead to prosecution or civil proceedings. LA00089L.
 This information is based on that currently available to the County of Herefordshire District Council from its Definitive maps and Statement of public records. It is given on the strict understanding that neither the Council nor any of its officers will be responsible for the accuracy of this information or accept any liability whatsoever for any error or omission therein for any loss or damage arising from interpretation or use of the information supplied. The inquirer should rely on the results of their own investigations.



PROPOSED EXTINGUISHMENT	—————
PROPOSED DIVERSION	- - - - -
EXISTING RIGHTS OF WAY	- - - - -

Walter Kelly 27/11/97



COPYRIGHT DESIGNS AND PATENTS ACT 1988

This copy has been made by or with the authority of Hereford and Worcester County Council pursuant to Section 47 of the Copyright Designs and Patents Act 1988 ("the Act"). Unless the Act provides a relevant exception to the Copyright, the copy must not be copied without the prior permission of the Copyright owner.

Based on the 1992 G.I.S. Ordnance

Survey 1:2500 map with the permission of the controller of H.M. Stationery Office Crown Copyright Reserved. Licence No. LA07666X.

HEREFORD & WORCESTER COUNTY COUNCIL
 PARISH OF CASTLE FROME DISTRICT OF MALVERN HILLS
 PROPOSED DIVERSION OF
 FOOTPATH N^o CS4 (PARTS)

SURVEYED	DATE
DRAWN <i>Be.</i>	DATE 12-11-97
CHECKED	DATE

SCALE
 1:2500
 DRG No.
 79-4

DR. MARTYN HEYES
 DIRECTOR OF
 ENVIRONMENTAL
 SERVICES
 COUNTY HALL
 SPETCHLEY ROAD
 WORCESTER, WR5 2NP